



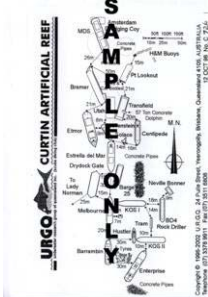
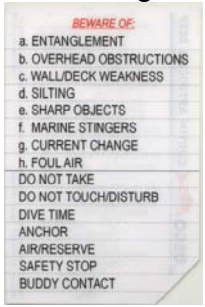
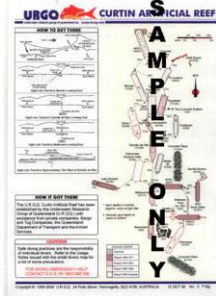

UNDERWATER RESEARCH GROUP OF QUEENSLAND INC. (URGQ) CURTIN ARTIFICIAL REEF MAPS

24 Pulle Street, Yeerongpilly Q 4105

Email: urggau@yahoo.com.au

Attention: Coralie Dodd

ORDER FORM

<p>Front Image</p>  <p>Rear Image</p> 	<p>5" x 7" Divers Map Laminated for use underwater</p>	<p>Price \$7.00 each including Postage & Handling</p>		
<p>Front Image</p>  <p>Rear Image</p> 	<p>A4 Full Colour Map Laminated</p>	<p>Price \$10.00 each including Postage & Handling</p>		
<p>Name</p>	<p>Address</p>	<p>Please supply :</p>		
		<table border="1"> <tr> <td>Small maps</td> <td></td> </tr> </table>	Small maps	
Small maps				
		<table border="1"> <tr> <td>A4 maps</td> <td></td> </tr> </table>	A4 maps	
A4 maps				
<p>Please make cheques payable to URGQ and post to the above address.</p>	<p>Total Cost</p>	<p>\$</p>		

**©2008 Please Note: All Curtin Artificial Reef maps are copyrighted to URGQ.
Any unauthorised copying is strictly prohibited.**

All divers of the Curtin Artificial Reef - Beware of: entanglement, overhead obstructions, wall/deck weakness, silting, sharp objects, marine stingers, current change, foul air, do not take, do not touch/disturb, dive time, anchor, air/reserve, safety stop, buddy contact.

Penetration of wrecks is dangerous and all divers are advised not to enter the wrecks.